

SC/68B/E/07 Rev1

High Numbers of Cetacean Strandings Observed During Intensive Beach Monitoring Along the SE/S Brazilian Coast (2015-2019)

Andre S. Barreto; C. B. Barbosa; M. Carrion; . V.
Castilho; H. Chupil; M. J. Cremer; J. Dick; C. Domit;
K. R. Groch; C. K. M. Kolesnikovas; A. Maranhão; D. F.
Godoy; R. M. Taufer; R. R. Valle; J. V. Vieira



INTERNATIONAL
WHALING COMMISSION

High Numbers of Cetacean Strandings Observed During Intensive Beach Monitoring Along the SE/S Brazilian Coast (2015-2019)

BARRETO, ANDRE S.^{1*}; BARBOSA, CARLA B.⁵; CARRION, MARIANA¹; CASTILHO, PEDRO V.²; CHUPIL, HENRIQUE⁹; CREMER, MARTA J.³; DICK, JEFERSON L.¹; DOMIT, CAMILA⁴; GROCH, KARINA R.⁶; KOLESNIKOVAS, CRISTIANE K. M.⁷; MARANHO, ANDREA⁸; GODOY, DANIELA F.⁹; TAUFER, RENATA M.¹; VALLE, RODRIGO R.¹⁰; VIEIRA, JENYFFER V.³

* abarreto@univali.br

- 1 – Universidade do Vale do Itajaí;
- 2 – Universidade do Estado de Santa Catarina;
- 3 – Universidade da Região de Joinville;
- 4 – Centro de Estudos do Mar/Universidade Federal do Paraná;
- 5 – Instituto Argonauta para Conservação Costeira e Marinha;
- 6 – Instituto Australis;
- 7 – Associação R3 Animal;
- 8 – Instituto Greomar Pesquisa, Educação e Gestão de Fauna;
- 9 – Instituto de Pesquisas Cananéia;
- 10 – Instituto Biopesca.

ABSTRACT

The Santos Basin Beach Monitoring Program (*Projeto de Monitoramento de Praias da Bacia de Santos - PMP-BS*) is one of the monitoring programs required by the Brazilian federal environmental agency, IBAMA, for the environmental licensing of the oil and natural gas production and transport by Petrobras at the pre-salt province (25°05'S 42°35'W to 25°55'S 43°34'W), between 2100m and 2300m isobaths. Since late 2015, approximately 1040km of coastline are being systematically monitored, either daily (65% of the area) or weekly (14% of the area), or through calls from local population (21% of the area), to evaluate the potential impacts of these activities on marine turtles, seabirds and marine mammals. From September 2015 to March 2020, 215 baleen whales and 4,162 toothed whales were recorded stranded along the states of São Paulo, Paraná and Santa Catarina. At least 7 species of mysticetes and 20 of odontocetes were recorded, but humpback whales (*Megaptera novaeangliae*) were responsible for 36.4% of baleen whale strandings and franciscanas (*Pontoporia blainvillei*) and Guiana dolphins (*Sotalia guianensis*) for 80.6% of all toothed whales. Distribution of strandings was also heterogeneous, with areas of higher concentrations in all states. The intensive monitoring that has been underway along this large area revealed a much higher number of carcasses than previously recorded the institutions that for decades have been working in the area, especially concerning small cetaceans. For franciscanas, the number of stranded animals seems to indicate unsustainable levels of bycatch in fisheries.

INTRODUCTION

The Brazilian legal framework requires that activities classified as having "significant environmental impact" must undergo an environmental licensing process, that is coordinated by federal or local agencies, depending on the magnitude of the impact and affected environments. Offshore oil activities are listed as having potential for significant impacts and, considering that they may involve large areas, the environmental licensing process is coordinated at the federal instance, by IBAMA, the Brazilian federal environmental agency. In order to license the oil and natural gas production and transport from the pre-salt province of the Santos Basin (25°05'S 42°35'W a 25°55'S 43°34'W) between 2100m and 2300m isobaths, PETROBRAS, the largest oil company operating in the area, was required to develop many monitoring programs, including regular beach monitoring to assess strandings of marine fauna.

Since August 2015, the Santos Basin Beach Monitoring Program (*Projeto de Monitoramento de Praias da Bacia de Santos - PMP-BS*) has been underway, recording all marine turtles, seabirds and marine mammals that strand along approximately 1040km of coastline on the states of Santa Catarina, Paraná and São Paulo. All data is archived in a single database, supporting integrated analyses in the future. It must be noted that in September 2016 beach monitoring began along the coast of Rio de Janeiro, adding further 904km of monitored coastline. However, as it began more than one year after the first phase, to maintain data homogeneity, data from this area was not included in this analysis. The complete PMP-BS executive project, with information on other monitoring projects required by the environmental licensing process, can be found at <http://www.comunicabaciadesantos.com.br>.

The present paper aims to (i) provide an overview of cetacean strandings patterns recorded in the first four years of the PMP-BS, and also (ii) highlight concerns about the stranding rates for franciscanas, Guiana and bottlenose dolphins along the part of the south and southeast Brazilian coast.

MATERIALS AND METHODS

The area selected for this study corresponds to 1,040.4Km of beaches monitored by the PMP-BS between the cities of Ubatuba (São Paulo State; 23°22'31"S 42°44'00"W) and Laguna (Santa Catarina State; 28°29'42"S 48°45'36"W). Due to the logistical difficulties to access specific beaches, 716.4Km are actively monitored by land (674.1Km daily, 42.3Km weekly) and 106.4Km are weekly monitored by boat (beaches with no access by land). Additionally, a network has been established with local communities, contributing with indirect monitoring of another 217.6Km of beaches, where any stranding that occur is informed to the PMP-BS and attended by field teams.

All animals found on the beaches, dead or alive, are recorded by the field teams and their data included in a data management system that was developed specifically for the PMP-BS. For each animal, data regarding taxonomy, stranding location, body condition, external markings and any evidence of interactions with human activities (e.g. marks of fishing nets on body, wounds made by propellers, presence of oil, etc.) are recorded, together with standard biometry (IBAMA, 2005). Dead animals up to category 4 (*sensu* Geraci & Lounsbury, 2005) are necropsied to collect biological samples and identify the cause of death, whenever possible. Live animals that need treatment, are transferred to the project's rehabilitation centers.

The area being monitored has records of both common (*Tursiops truncatus*) and Lahille's bottlenose dolphins (*T. gephyreus*) (Hohl et al. 2020; Wickert et al. 2016). Since there is still divergence regarding the taxonomic status of common bottlenose dolphins in the area (Costa et al., 2016, 2020; Ott et al. 2017), all bottlenose dolphins were considered to be common bottlenose dolphins.

RESULTS AND DISCUSSION

Between September/2015 and March/2020 a total of 1,147,538.65 Km of beaches were monitored, with the effort evenly distributed (monthly average = 20,864.3km; std. dev.=1,126.6). During this time 4,429 cetaceans (Table 1) were recorded in the area, with only 52 them stranding alive. Of aal cetaceans found, 4.9% (n=215) were mysticetes, 94.0% (n=4,162) odontocetes and 1.2% (n=52) could not be identified due to the advanced stage of decomposition. Even though 64.4% were found during regular monitoring, calls from local communities amounted to a little more than 1/3 of the animals, showing the importance of this strategy. Species richness was 29, representing 78% of all baleen whales and 47% of toothed whales already recorded in Brazil (Miranda et al., 2019). However, strandings rates were very different among species, with only three species comprising 87.3% of all stranded odontocetes: franciscanas (*Pontoporia blainvillei*), Guiana dolphins (*Sotalia guianensis*), and common bottlenose dolphins (*Tursiops truncatus*).

A temporal pattern was observed in the monthly number of strandings, with more animals recorded in the second semester (Figure 1). While this was expected for baleen whales, due to their migratory cycles, for odontocetes it was unexpected. However, when looking at the three most abundant species (Figure 2) it seems that the pattern is mostly caused by franciscana strandings. The species is not known to exhibit seasonal movements and has relatively small home ranges (Bordino, 2002; Paitach et al., 2017; Wells et al., 2013) but in Santa Catarina its main birthing period is between October and January (Cremer et al., 2013) and recent data from aerial surveys indicate that in austral summer months the species aggregate in shallower habitats (Sucunza et al., 2020). Also, along all its range, franciscanas are subjected to high levels of bycatch (Negri et al., 2012; Ott et al., 2002; Pinedo 1994; Rocha-Campos et al., 2010). Thus, the increased numbers of stranded animals in the second semester probably reflect an interaction factors, including seasonality of specific fisheries, higher vulnerability of younger animals, and proximity to shore.

The second most common species, Guiana dolphins, also exhibited more stranded animals in the second semester, but on a lower scale. As it is also subject to high rates of incidental captures in coastal gillnets (Azevedo et al. 2017; Cantor et al. 2012; Cremer et al., 2017; Domiciano et al., 2016; Rocha-Campos et al. 2011), it seems that bycatch in fisheries that are more active in the second semester might be the main driver of this pattern. However, the increase in the number of Guiana dolphins stranded in late 2017 occurred mainly in the northernmost monitored area. A high mortality of Guiana dolphins was detected in November of 2017 in Rio de Janeiro state, just north of the monitored area, as the result of an outbreak of morbillivirus (Flach et al., 2019; Groch et al., 2018).

Table 1. Number of stranded cetaceans recorded by the Santos Basin Beach Monitoring Program (PMP-BS), from September 2015 to March 2020 along beaches of Santa Catarina, Paraná and São Paulo, Brazil.

Suborder	Family	Species	N		% within suborder
			Dead	Alive	
Mysticeti	Balaenidae	<i>Eubalaena australis</i>	11		5.12%
		Balaenopteridae	<i>Balaenoptera acutorostrata</i>	9	3
	<i>Balaenoptera borealis</i>		2		0.93%
	<i>Balaenoptera brydei</i>		4		1.86%
	<i>Balaenoptera edeni</i>		9	1	4.65%
	<i>Balaenoptera physalus</i>		1		0.47%
	<i>Balaenoptera</i> sp.		18		8.37%
	<i>Megaptera novaeangliae</i>		77	1	36.28%
	Unidentified mysticetes		79		36.74%
Odontoceti	Delphinidae	<i>Delphinus delphis</i>	12		0.29%
		<i>Feresa attenuata</i>		1	0.02%
		<i>Globicephala macrorhynchus</i>	1		0.02%
		<i>Lagenodelphis hosei</i>	1		0.02%
		<i>Orcinus orca</i>	1		0.02%
		<i>Peponocephala electra</i>		1	0.02%
		<i>Pseudorca crassidens</i>	1		0.02%
		<i>Sotalia guianensis</i>	900	4	21.72%
		<i>Stenella attenuata</i>	1		0.02%
		<i>Stenella clymene</i>	1		0.02%
		<i>Stenella coeruleoalba</i>	3		0.07%
		<i>Stenella frontalis</i>	70	5	1.80%
		<i>Stenella longirostris</i>	3		0.07%
		<i>Stenella</i> sp.	71	1	1.73%
		<i>Steno bredanensis</i>	40	4	1.06%
		<i>Tursiops truncatus</i>	278		6.68%
	Unidentified Delphinidae		201	2	4.88%
	Ziphiidae	<i>Ziphius cavirostris</i>	1		0.02%
	Pontoporidae	<i>Pontoporia blainvillei</i>	2,428	22	58.87%
	Kogiidae	<i>Kogia breviceps</i>	5	4	0.22%
		<i>Kogia sima</i>	2	1	0.07%
		<i>Kogia</i> sp.		1	0.02%
	Phocoenidae	<i>Phocoena dioptrica</i>	2		0.05%
Physeteridae	<i>Physeter macrocephalus</i>	1		0.02%	
Unidentified odontocetes		92	1	2.23%	
Unidentified cetaceans		52		1.17%	
Total		4,377	52		

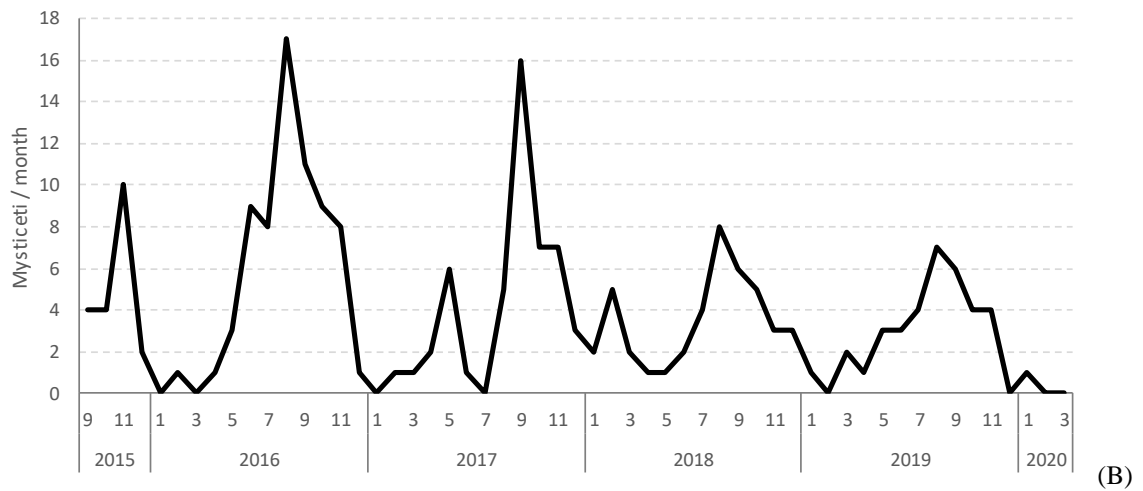
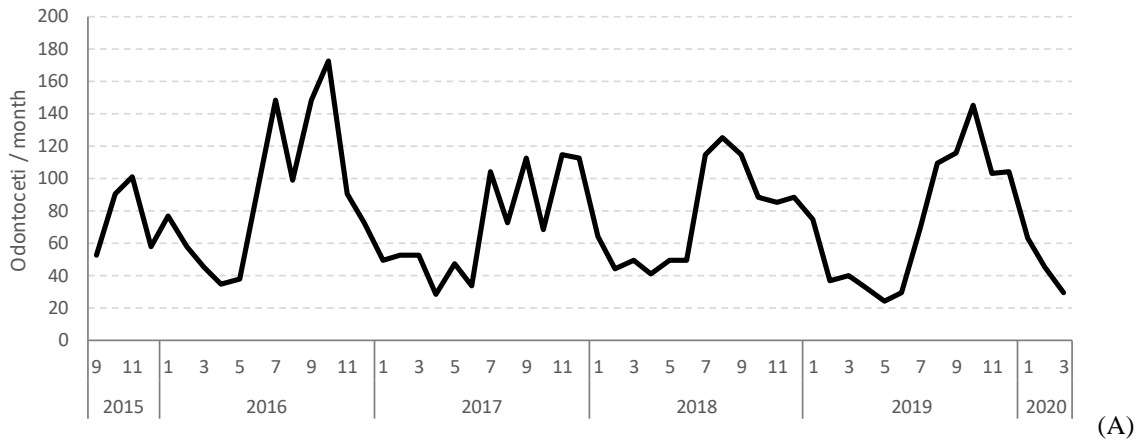


Figure 1. Temporal pattern of stranded (A) Odontoceti and (B) Mysticeti per month, from September 2015 to March 2020 along the area monitored by the Santos Basin Beach Monitoring Program (PMP-BS) on the states of Santa Catarina, Paraná and São Paulo.

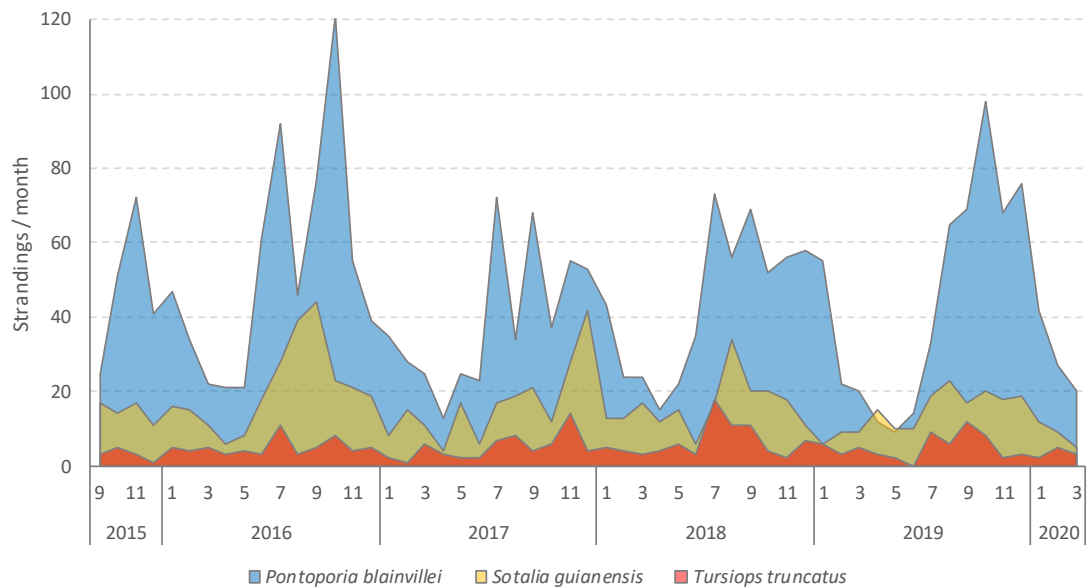
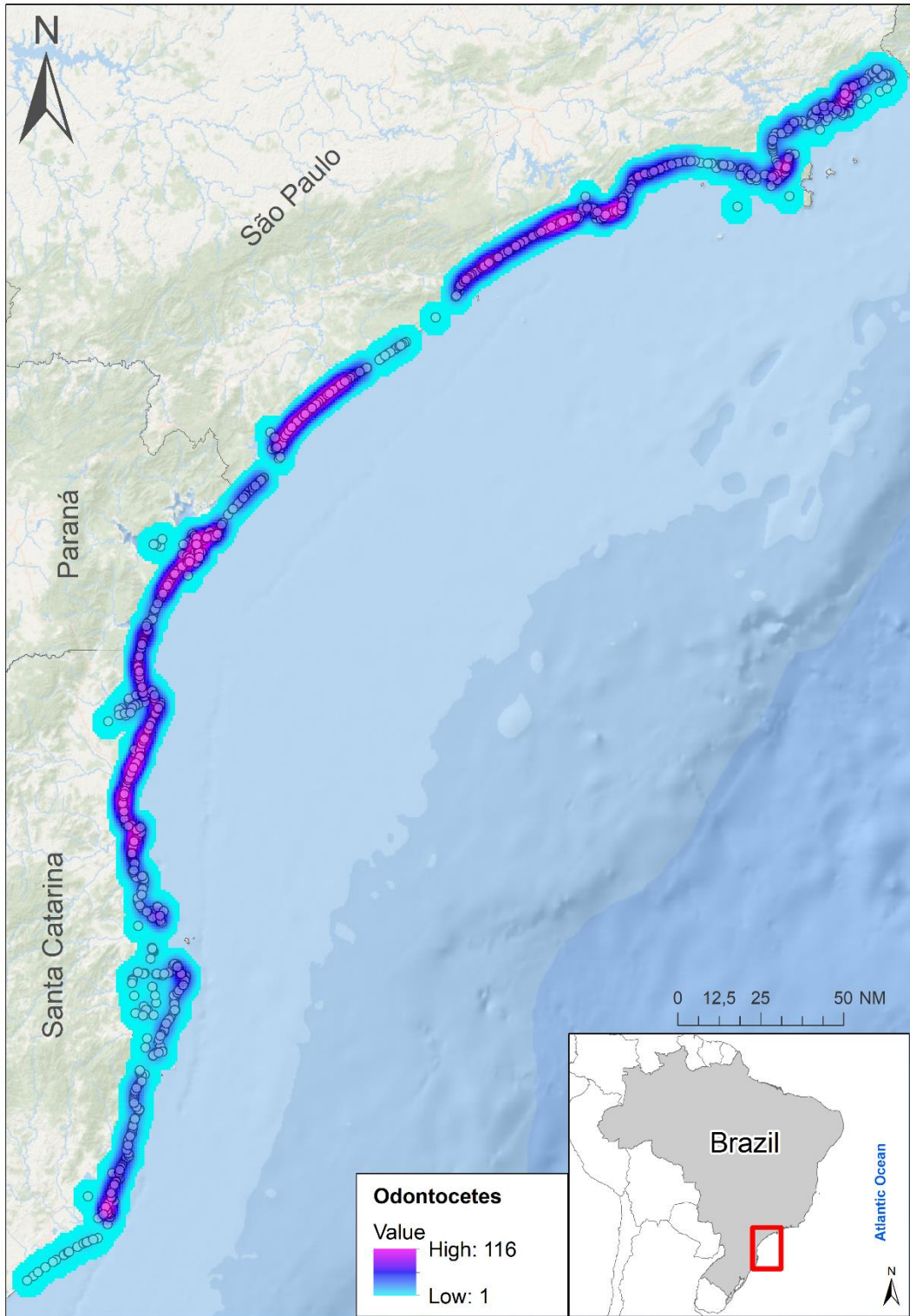
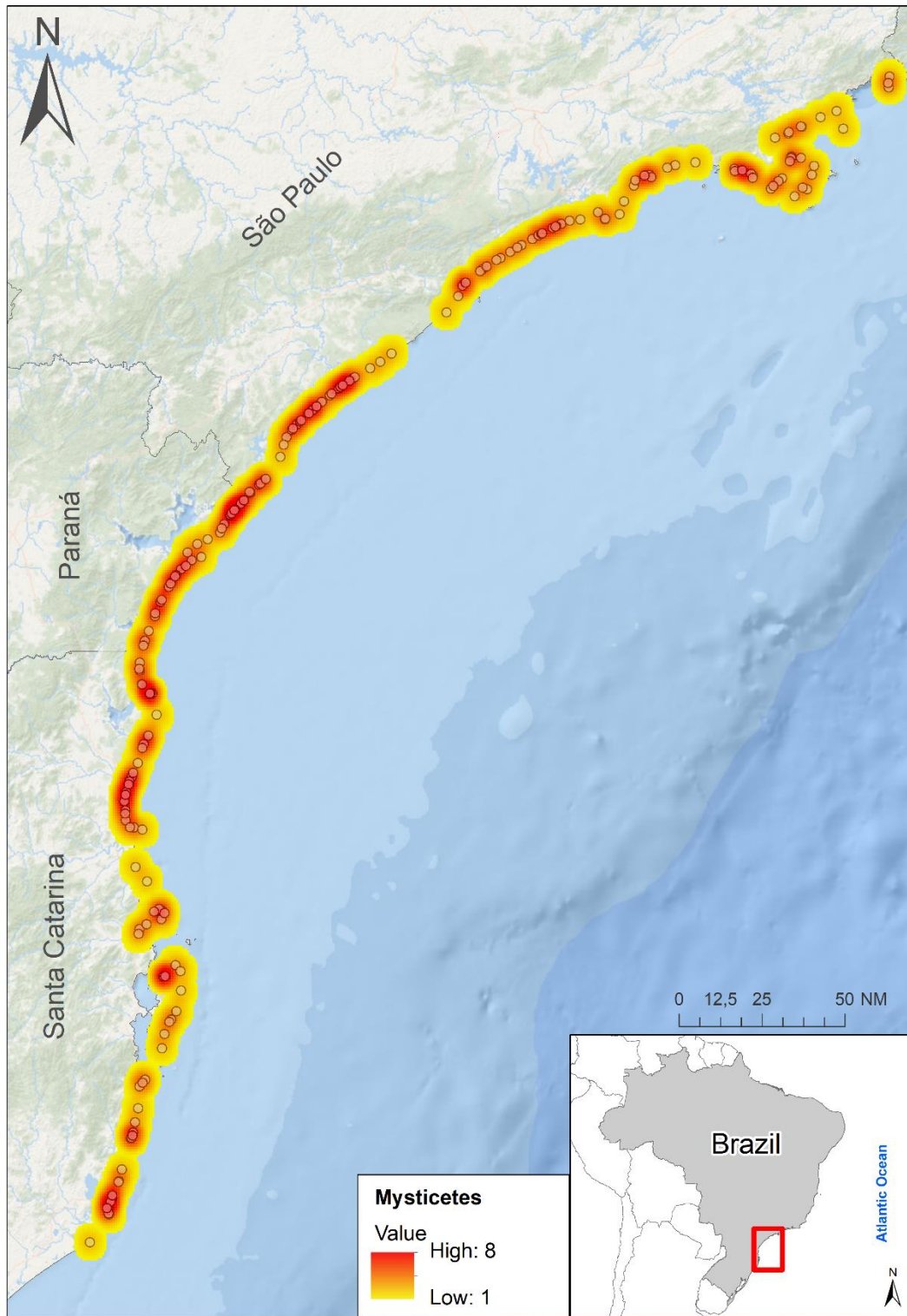


Figure 2. Monthly abundance of the three more frequent Odontoceti, stranded from September 2015 to March 2020 along the area monitored by the Santos Basin Beach Monitoring Program (PMP-BS) on the states of Santa Catarina, Paraná and São Paulo.



(A)



(B)

Figure 3. Occurrence of (A) odontocetes and (B) mysticetes, along the area monitored by the Santos Basin Beach Monitoring Program (PMP-BS) on the states of Santa Catarina, Paraná and São Paulo. Distribution created using a kernel biweight (quartic) function with radius of 10Km.

The high number of small cetaceans recorded in the four years of monitoring by the PMP-BS was much higher than what was expected by those involved in the project, particularly for franciscanas, Guiana and bottlenose dolphins. These species were known to be under high pressure of anthropogenic activities, particularly the first two, and also Lahille's bottlenose dolphin, which is the more coastal form of bottlenose dolphins, commonly seen in the south of the monitored area (Lodi et al.; 2017; Ott *et al.*, 2017; Wickert et

al., 2016). However, the intensive monitoring employed by the PMP-BS revealed a greater number of carcasses than those previously recorded in the area. In 2018 a working paper was presented at SC67B, reporting the results of the first two years of the project. As the patterns reported there remained constant, it was decided to update those results, in order to draw attention to this problem.

The annual average of 543.0 (CV=0.13) stranded franciscanas should be considered a minimum value, as studies have shown that only a fraction of animals that die entangled in gillnets reach the beaches (Prado *et al.*, 2013). Thus, considering the recent published estimates of franciscana abundance on FMA II of 6,827 (CV = 0.26), the present level of mortality seems unsustainable.

The results presented here suggest that the turnover of carcasses on the beaches can be quite high and thus beach monitoring with lower frequencies may underestimate stranding rates. As the PMP-BS is scheduled to continue with the present methodology at least until the end of 2022, it will provide a robust database to assess anthropogenic impacts on marine mammals in the area and to support better decisions for conservation policies.

ACKNOWLEDGEMENTS

Animals were collected under permit ABIO n. 640/2015. The PMP-BS is funded by PETROBRAS.

REFERENCES

- Azevedo, A.F., Carvalho, R.R., Kajin, M., Van Sluys, M., Bisi, T.L., Cunha, H.A. and Lailson-Brito Jr., J. 2017. The first confirmed decline of a delphinid population from Brazilian waters: 2000–2015 abundance of *Sotalia guianensis* in Guanabara Bay, South-eastern Brazil. *Ecological Indicators*, 79, 1–10.
- Bordino, P. (2002). Movement patterns of franciscana dolphins (*Pontoporia blainvillei*) in Bahia Anegada, Buenos Aires, Argentina. *Latin American Journal of Aquatic Mammals*, 1, 71–76.
- Cantor, M., Wedekin, L. L., Daura-Jorge, F. G., Rossi-Santos, M. R. and Simões-Lopes, P. C. 2012. Assessing population parameters and trends of Guiana dolphins (*Sotalia guianensis*): An eight-year mark-recapture study. *Marine Mammal Science*, 28(1), 63–83.
- Costa, A. P. B., Rosel, P. E., Daura-Jorge, F. G. and Simões-Lopes, P. C. 2016. Offshore and coastal common bottlenose dolphins of the western South Atlantic face-to-face: What the skull and the spine can tell us. *Marine Mammal Science*, 32, 1433–1457.
- Costa, A. P. B., Fruet, P. F., Secchi, E. R., Daura-Jorge, F. G., Simões-Lopes, P. C., Tullio, J. C. D. and Rosel, P. E. 2020. Ecological Divergence and Speciation in Common Bottlenose Dolphins in the Western South Atlantic. *Journal of Evolutionary Biology*, in press. <https://doi.org/10.1111/jeb.13575>
- Cremer, M. J., Sartori, C. M., Holz, A. C., Schulze, B., Santos, N. Z., Alves, A. K. M. and Paitach, R. L. 2013. Franciscana strandings on the north coast of Santa Catarina State and insights into birth period. *Biotemas*, 26, 133–139.
- Cremer, M. J.; Holz, A. C.; Sartori, C. M.; Schulze, B.; Paitach, R. L.; and Simões-Lopes, P. C. 2017. Behavior and ecology of endangered species living together: long-term monitoring of resident sympatric

dolphin populations. In: Rossi-Santos, M. R. and Finkl, C. W. (Org.). *Advances in marine vertebrate research in Latin America*. 1st. ed. Puducherry: Springer, p. 477-508.

Domiciano, I. G., Domit, C., Broadhurst, M. K., Koch, M. S. and Bracarense, A. P. F. R. L. 2016. Assessing disease and mortality among small cetaceans stranded at a world heritage site in southern Brazil. *PLoS ONE*, 11(2), e0149295.

Flach, L., Alonso, M. B., Marinho, T., Waerebeek, K. V. and Bressemer, M.-F. V. 2019. Clinical signs in free-ranging Guiana dolphins *Sotalia guianensis* during a morbillivirus epidemic: case study in Sepetiba Bay, Brazil. *Diseases of Aquatic Organisms*, 133, 175–180.

Geraci, J.R. and Lounsbury, V.J. 2005. *Marine Mammals Ashore: A Field Guide for Strandings*. 2nd ed., National Aquarium in Baltimore, Baltimore, USA.

Groch, K. R., Santos-Neto, E. B., Díaz-Delgado, J., Ikeda, J. M. P., Carvalho, R. R., Oliveira, R. B., ... Catão-Dias, J. L. 2018. Guiana dolphin unusual mortality event and link to cetacean morbillivirus, Brazil. *Emerging Infectious Diseases*, 24, 1349–1354.

Hohl, L. S. L., Sicuro, F. L., Wickert, J. C., Moreno, I. B., Rocha-Barbosa, O. and Barreto, A. S. 2020. Skull morphology of bottlenose dolphins from different ocean populations with emphasis on South America. *Journal of Morphology*, in press. <https://doi.org/10.1002/jmor.21121>

IBAMA. 2005. *Protocolo de conduta para encalhes de mamíferos aquáticos*. Recife, Brasil: Rede de encalhe de mamíferos aquáticos do Nordeste. 298p.

Lodi, L., Domit, C., Laporta, P., Tullio, J. C. D., Martins, C. C. A. and Vermeulen, E. 2017. Report of the Working Group on the distribution of *Tursiops truncatus* in the Southwest Atlantic Ocean. *Latin American Journal of Aquatic Mammals*, 11(1–2), 29–46.

Miranda, A. V., Luna, F.O. , Souza, G.P. , Fruet, P.F. and Zanoni, S.A. 2019 . *Guia Ilustrado de Identificação de Cetáceos e Sirênios do Brasil* - ICMBio/CMA. 1. ed. Brasília: Instituto Chico Mendes de Conservação da Biodiversidade. 70p.

Negri, M.F.; Denuncio, P.; Panebianco, M.V. and Cappozzo, H.L. 2008. Bycatch of franciscana dolphins *Pontoporia blainvillei* and the dynamics of artisanal fisheries in the species Southernmost area of distribution. *Brazilian Journal of Oceanography*, 60 (2): 149-158.

Ott, P.H., Barreto, A.S., Siciliano, S., Laporta, P., Domit, C., Fruet, P.F., Rosa, L.D., Santos, M.C. de O., Meirelles, A.C., Marchesi, M.C., Botta, S., Oliveira, L.R. de, Moreno, I.B., Wickert, J., Vermeulen, E., Hoffmann, L.S., Baracho, C. and Simões-Lopes, P.C. 2017. Report of the working group on taxonomy and stock identity of bottlenose dolphins in the Southwest Atlantic Ocean. *Latin American Journal of Aquatic Mammals*, 11(1–2), 16–28.

Ott, P.H., Secchi, E.R., Moreno, I.B., Danilewicz, D., Crespo, E.A., Bordino, P., Ramos, R., Di Benedetto, A. P., Bertozzi, C. P., Bastida, R., Zanelatto, R., Perez, J. E. and Kinas, P. G. 2002. Report of the working group on fishery interactions. *Latin American Journal of Aquatic Mammals*, v. 1, n. 1, p. 55-64.

Paitach, R. L., Simões-Lopes, P. C. and Cremer, M. J. 2017. Tidal and seasonal influences in dolphin habitat use in a southern Brazilian estuary. *Scientia Marina*, 81, 49–56.

Pinedo, M. C. 1994. Review of small cetacean fishery interactions in southern Brazil with special reference to the franciscana, *Pontoporia blainvillei*. *Report of the International Whaling Commission*, (Special Issue 15), 251–259.

Prado, J. H. F., Secchi, E. R. and Kinas, P. G. 2013. Mark-recapture of the endangered franciscana dolphin (*Pontoporia blainvillei*) killed in gillnet fisheries to estimate past bycatch from time series of stranded carcasses in southern Brazil. *Ecological Indicators*, 32, 35–41.

Rocha-Campos, C. C., Câmara, I. de G. and Pretto, D. J. 2011. *Plano de ação nacional para a conservação dos mamíferos aquáticos - pequenos cetáceos*. Brasília: ICMBio. 134 p.

Rocha-Campos, C. C., Danilewicz, D. S. and Siciliano, S. 2010. *Plano de ação nacional para a conservação do pequeno cetáceo Toninha Pontoporia blainvillei*. Brasília: ICMBio. 73 p.

Sucunza, F., Danilewicz, D. andriolo, A., Azevedo, A. F., Secchi, E. R. and Zerbini, A. N. 2020. Distribution, habitat use and abundance of the endangered franciscana in southeastern and southern Brazil. *Marine Mammal Science*, 36, 421–435.

Wells, R. S., Bordino, P. and Douglas, D. C. 2013. Patterns of social association in the franciscana, *Pontoporia blainvillei*. *Marine Mammal Science*, 29, E520–E528.

Wickert, J. C., von Eye, S. M., Oliveira, L. R. and Moreno, I. B. 2016. Revalidation of *Tursiops gephyreus* Lahille, 1908 (Cetartiodactyla: Delphinidae) from the southwestern Atlantic Ocean. *Journal of Mammalogy*, 97, 1728–1737.